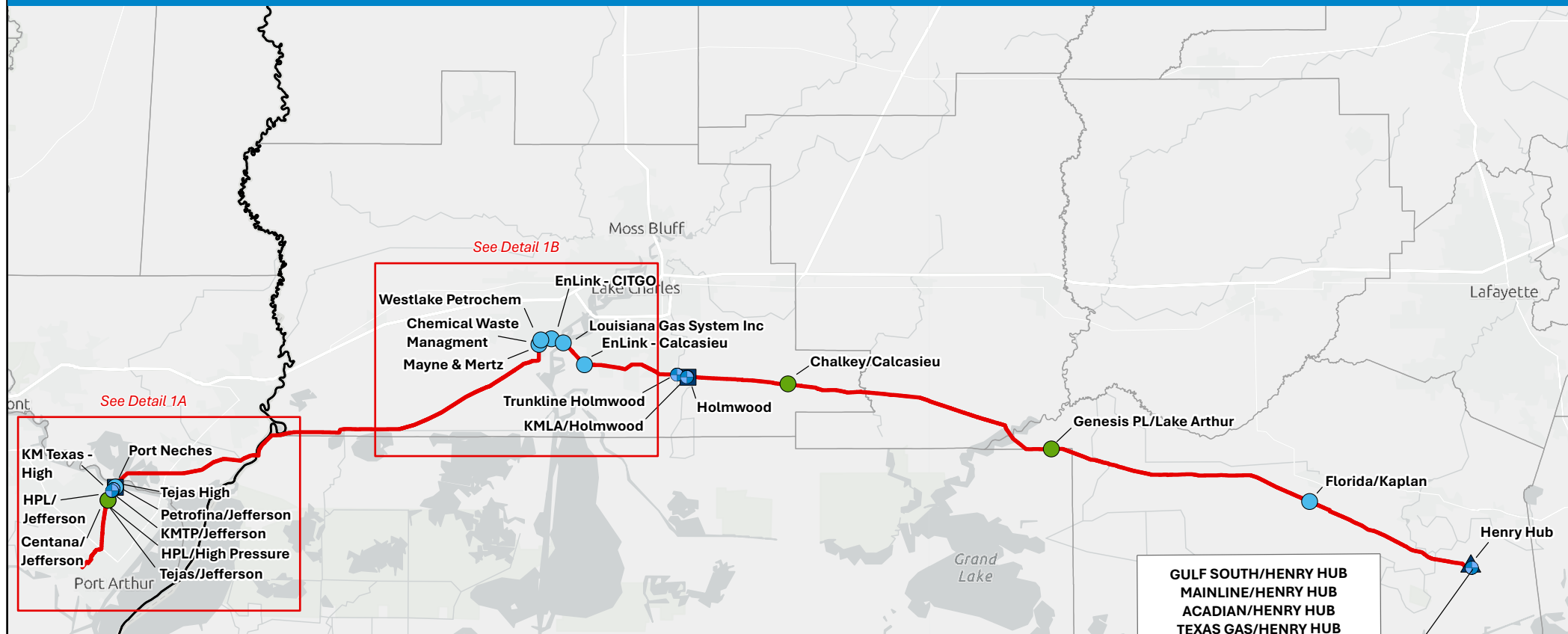


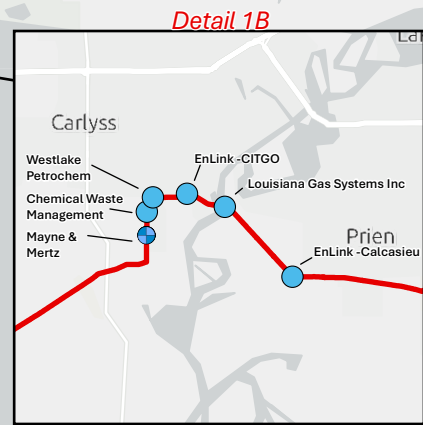
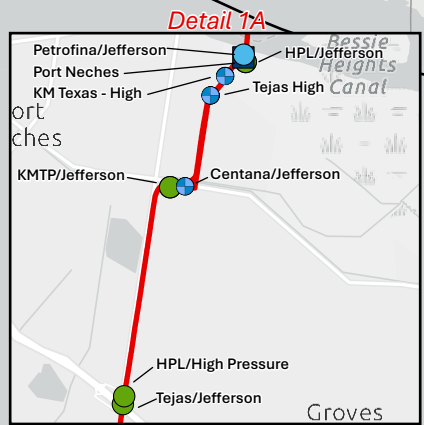
# SABINE PIPELINE SYSTEM



- GULF SOUTH/HENRY HUB
- MAINLINE/HENRY HUB
- ACADIAN/HENRY HUB
- TEXAS GAS/HENRY HUB
- SONAT/HENRY HUB
- NGPL/HENRY HUB
- TRUNKLINE (LOW)/HENRY HUB
- COLUMBIA GULF/HENRY HUB
- BRIDGLINE/HENRY HUB
- SEA ROBIN/HENRY HUB
- JEFFERSON ISLAND/HENRY HUB
- TRUNKLINE (HIGH)/HENRY HUB



Meter Type		Plants	
	Delivery		Petrofina/Jefferson
	Receipt		Chemical Waste Management
	Bi-Directional		Westlake Petrochem
	Compressor Stations		EnLink - Citgo
	Plants		Louisiana Gas System Inc
			EnLink - Calcasieu
			Florida/Kaplan
			Tejas/Jefferson
			HPL/High Pressure
			KMTP/Jefferson
			HPL/Jefferson
			Chalkey/Calcasieu
			Genesis PL/Lake Arthur
			Centana/Jefferson
			Tejas High
			KM Texas - High
			Mayne & Mertz
			Trunkline Holmwood
			Port Neches
			Holmwood
			Henry Hub



THIS MAP HAS BEEN COMPILED BY ONEOK, INC. FROM AVAILABLE PUBLIC INFORMATION AND WAS PRINTED BY ONEOK, INC. SOLELY FOR USE ON A SPECIFIC PROJECT DURING A SPECIFIC TIME PERIOD. THIS MAP IS NOT INTENDED FOR USE FOR ANY OTHER PURPOSE. ONEOK, INC. DOES NOT GUARANTEE THE ACCURACY OF THIS MAP OR THE INFORMATION DELINEATED THEREON. NOR DOES ONEOK, INC. ASSUME RESPONSIBILITY FOR ANY RELIANCE THEREON. THIS MAP MAY NOT BE COPIED, DIGITIZED, OR DISTRIBUTED WITHOUT EXPRESS CONSENT FROM ONEOK, INC. OR ITS AFFILIATES. BEFORE DIGGING, ALWAYS CONTACT 811 OR YOUR LOCAL STATE ONE CALL SERVICE.